








LEGEND

-  AMPHITHEATER
-  BEACH
-  ACTIVITIES CENTER
-  BIKE WASH
-  BOAT RAMP
-  CAMP STORE
-  CANOPY
-  ENDANGERED SCHWEINITZ'S SUNFLOWER (August - October)
-  FIRST AID
-  GAZEBO
-  HORSE TRAILER PARKING
-  LAKESIDE LODGE
-  MAIN OFFICE
-  PICNIC SHELTER
-  RANGER STATION
-  RESTROOMS

TRAIL DISTANCES PARK AREA

-  3.4 miles
-  0.3 miles
-  1.0 miles
-  1.6 miles
-  0.4 miles

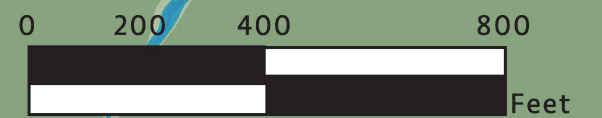
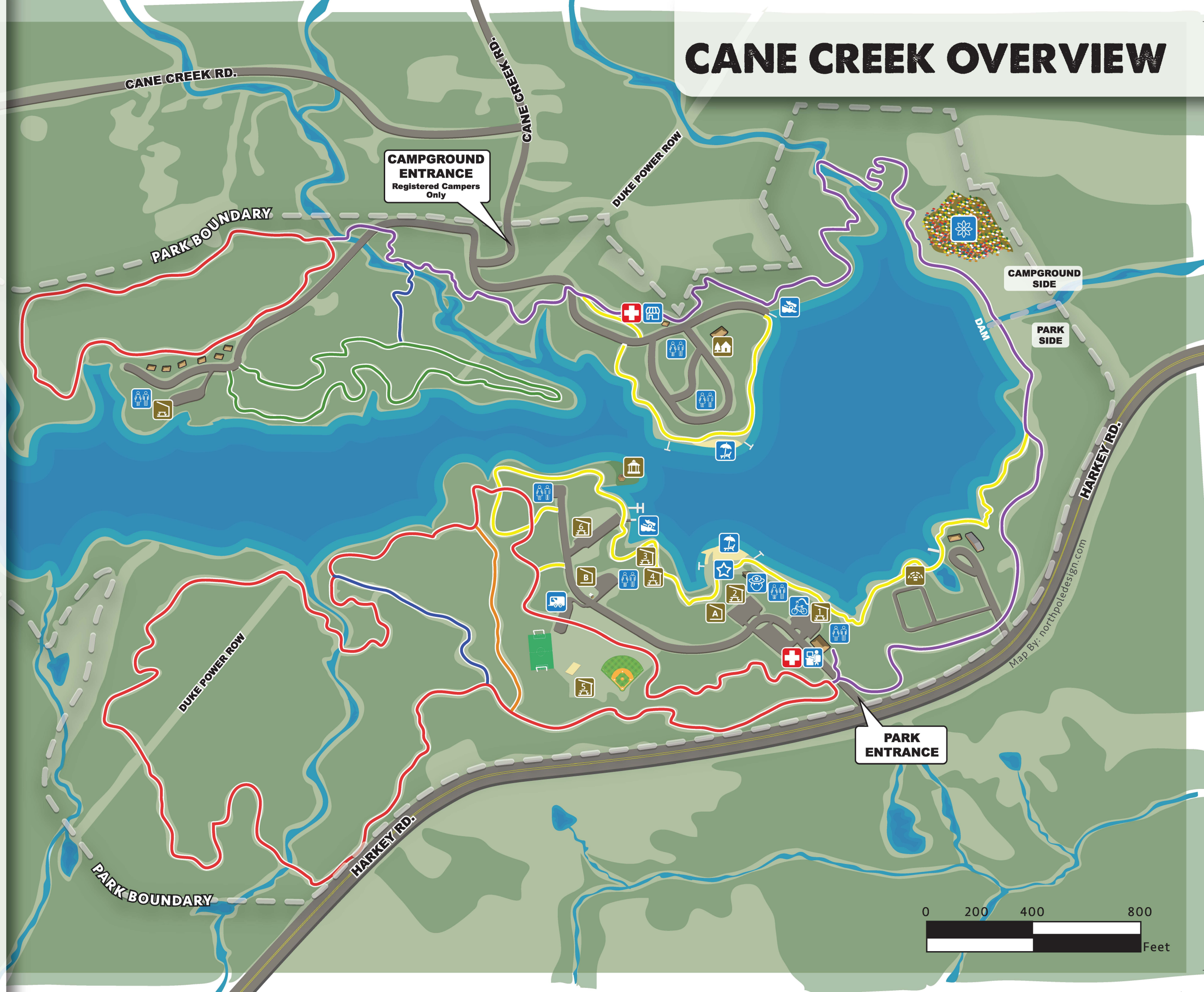
TRAIL DISTANCES CAMPGROUND

-  1.4 miles
-  0.2 miles
-  2.1 miles
-  1.4 miles
-  0.7 miles

 Trail does not continue around the entire lake

 Yellow Trail - Pedestrian Only

CANE CREEK OVERVIEW



Map By: northpoledesign.com